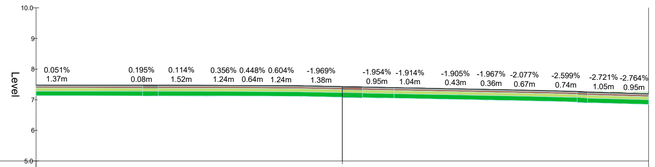

Datum 5.00

Existing Offset	0.000
Existing Elevation	7.431
Design Offset	0.000
Design Elevation	7.432
Existing Feature	EXISTING
Design Feature	DESCL

Chainage 0.000

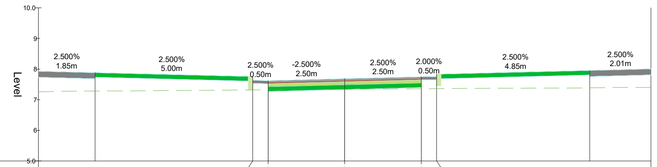

Datum 5.00

Existing Offset			-2.500		0.000	+2.500		
Existing Elevation			7.323		7.342	7.360		
Design Offset	-8.150	-3.000	-2.500		0.000	+2.500	3.000	+7.999
Design Elevation	7.885	7.760	7.622		7.685	7.747	7.837	7.958
Existing Feature			EXISTING		EXISTING	EXISTING		
Design Feature	GRASS	TOK	ETW		DESCL	ETW	TOK	GRASS

Chainage 10.000

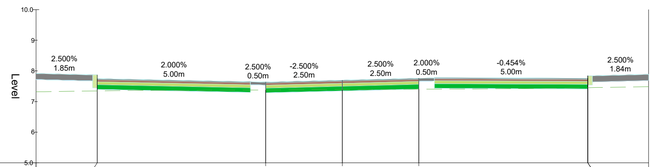

Datum 5.00

Existing Offset			-2.500		0.000	+2.500		
Existing Elevation			7.378		7.392	7.403		
Design Offset	-8.000 -8.000		-2.500		0.000	+2.500		+8.012 8.012
Design Elevation	7.873 7.748		7.635		7.698	7.760		7.761 7.841
Existing Feature			EXISTING		EXISTING	EXISTING		
Design Feature	TOK PARKING		ETW		DESCL	ETW		PARKING TOK

Chainage 20.000



Datum 5.00

Existing Offset			-2.500		0.000	+2.500		
Existing Elevation			7.559		7.585	7.601		
Design Offset	-8.150	-3.000	-2.500		0.000	+2.500	3.000	+8.160
Design Elevation	7.859	7.759	7.621		7.684	7.746	7.836	7.841
Existing Feature			EXISTING		EXISTING	EXISTING		
Design Feature	GRASS	TOK	ETW		DESCL	ETW	TOK	GRASS

Chainage 30.000

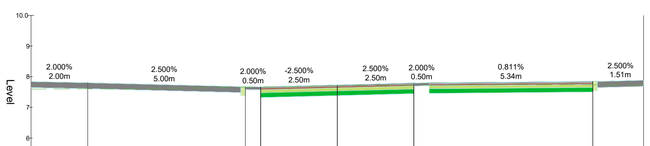

Datum 5.00

Existing Offset			-2.500		0.000	+2.500		
Existing Elevation			7.662		7.705	7.727		
Design Offset	-8.150	-3.000	-2.500		0.000	+2.500		+8.338 8.338
Design Elevation	7.806	7.681	7.671		7.734	7.796		7.770 7.850
Existing Feature			EXISTING		EXISTING	EXISTING		
Design Feature	FP	TOK	ETW		DESCL	ETW		PARKING TOK

Chainage 40.000

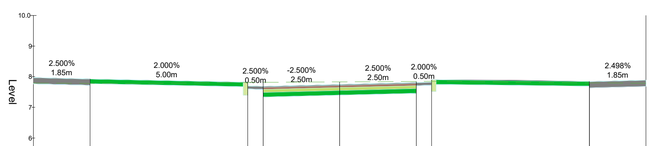

Datum 5.00

Existing Offset			-2.500		0.000	+2.500		
Existing Elevation			7.817		7.832	7.846		
Design Offset	-8.150	-3.000	-2.500		0.000	+2.500	3.000	+8.154
Design Elevation	7.923	7.823	7.686		7.748	7.811	7.901	7.841
Existing Feature			EXISTING		EXISTING	EXISTING		
Design Feature	GRASS	TOK	ETW		DESCL	ETW	TOK	GRASS

Chainage 50.000

DO NOT SCALE FROM THIS DRAWING. USE FIGURED DIMENSIONS IN ALL CASES.
VERIFY DIMENSIONS ON SITE AND REPORT ANY DISCREPANCIES TO THE DESIGNERS IMMEDIATELY.
THIS DRAWING TO BE READ IN CONJUNCTION WITH THE DESIGNERS SPECIFICATION.
© THIS DRAWING IS COPYRIGHT AND MAY ONLY BE REPRODUCED WITH THE DESIGNERS PERMISSION.

REV	DATE	DESCRIPTION	BY	APP
P01	25.08.23	ISSUED FOR INFORMATION	JH	IB

PROJECT:
CLOONMORE REGENERATION LRD, TRALEE

TITLE:
ACCESS ROAD B SECTION (SHEET 1 OF 2)

CLIENT:
TULFARRIS CG LTD

MWP
ENGINEERING AND ENVIRONMENTAL CONSULTANTS
CORK | TRALEE | LONDON | LIMERICK
mwp.ie

DRAWN:	CHECKED:	APPROVED:
J.H.	G.F.	I.B.
PROJECT NUMBER: 23824	DATE: AUG.2023	SCALE @ A1: 1:100
STATUS DESCRIPTION: FOR INFORMATION		STATUS: S2
DRAWING NUMBER: 23824 - MWP - 00 - ZZ - DR - C - 1204		REV: P01