

FOR CONTINUATION REFER TO DRAWING 23824-MWP-00-00-DR-C-1101

M112 RAISED PLATFORM TRAFFIC
CALMING TRIANGLE ON APPROACHES

M112 RAISED PLATFORM TRAFFIC
CALMING TRIANGLE ON APPROACHES

M112 RAISED PLATFORM TRAFFIC
CALMING TRIANGLE ON APPROACHES

M 114 STOP WORDED ROAD MARKING

RUS027

RRM 017 STOP LINE

WHEEL STOPS

M112 RAISED PLATFORM TRAFFIC
CALMING TRIANGLE ON APPROACHES

M112 RAISED PLATFORM TRAFFIC
CALMING TRIANGLE ON APPROACHES

M112 RAISED PLATFORM TRAFFIC
CALMING TRIANGLE ON APPROACHES

RRM 015 ACCESSIBLE PARKING SYMBOL

M 114 STOP WORDED ROAD MARKING

RUS027

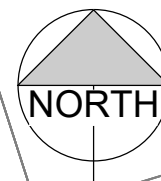
RRM 017 STOP LINE

RRM 017 STOP LINE

M 114 STOP WORDED ROAD MARKING

RUS027







10



NOTES:

1. ALL DRAWINGS ARE TO BE READ IN CONJUNCTION WITH ALL RELEVANT SPECIFICATIONS, BILLS OF QUANTITIES, ARCHITECTURAL, SERVICES AND ENGINEERING DRAWINGS.
2. ANY DISCREPANCIES BETWEEN THESE DOCUMENTS SHALL BE BROUGHT TO THE ATTENTION OF THE ENGINEER.
3. ALL DIMENSIONS ARE IN MILLIMETRES, UNLESS NOTED OTHERWISE.
4. ALL LEVELS ARE IN METRES RELATED TO ORDNANCE DATUM.
5. DRAWINGS ARE NOT TO BE SCALED.

LEGEND:

-  SITE OWNERSHIP BOUNDARY
-  SITE BOUNDARY
-  M 114 - WORDED STOP WARKING
-  RRM 015- ACCESSIBLE PARKING SYMBOL
-  RRM 017 STOP LINE
-  M112 TRAFFIC CALMING TRIANGLE

P01	25.06.23	ISSUED FOR INFORMATION	J.H.	I.B.
REV	DATE	DESCRIPTION	BY	APP

PROJECT: CLOONMORE REGENERATION LRD,TRALEE

TITLE: PROPOSED ROAD MARKINGS & TRAFFIC SIGNAGE (SHEET 2 OF 2)

CLIENT: TULFARRIS CG LTD



DRAWN: J.H.	CHECKED: G.F.	APPROVED: I.B.
PROJECT NUMBER: 23824	DATE: AUG.2023	SCALE @ A1: 1:200
STATUS DESCRIPTION: FOR INFORMATION		STATUS: S2

DRAWING NUMBER: 23824 - MWP - 00 - 00 - DR - C - 1102	REV: P01
---	----------