
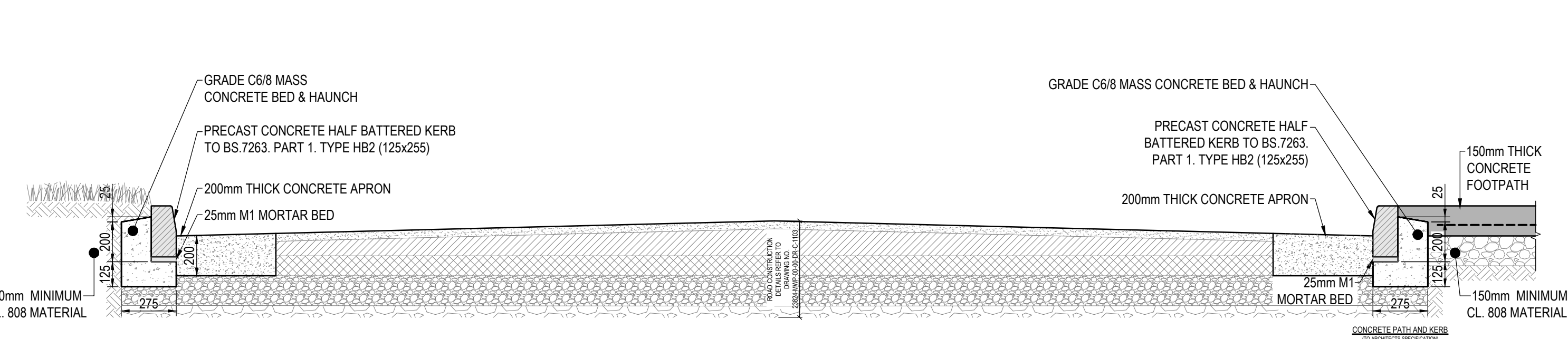




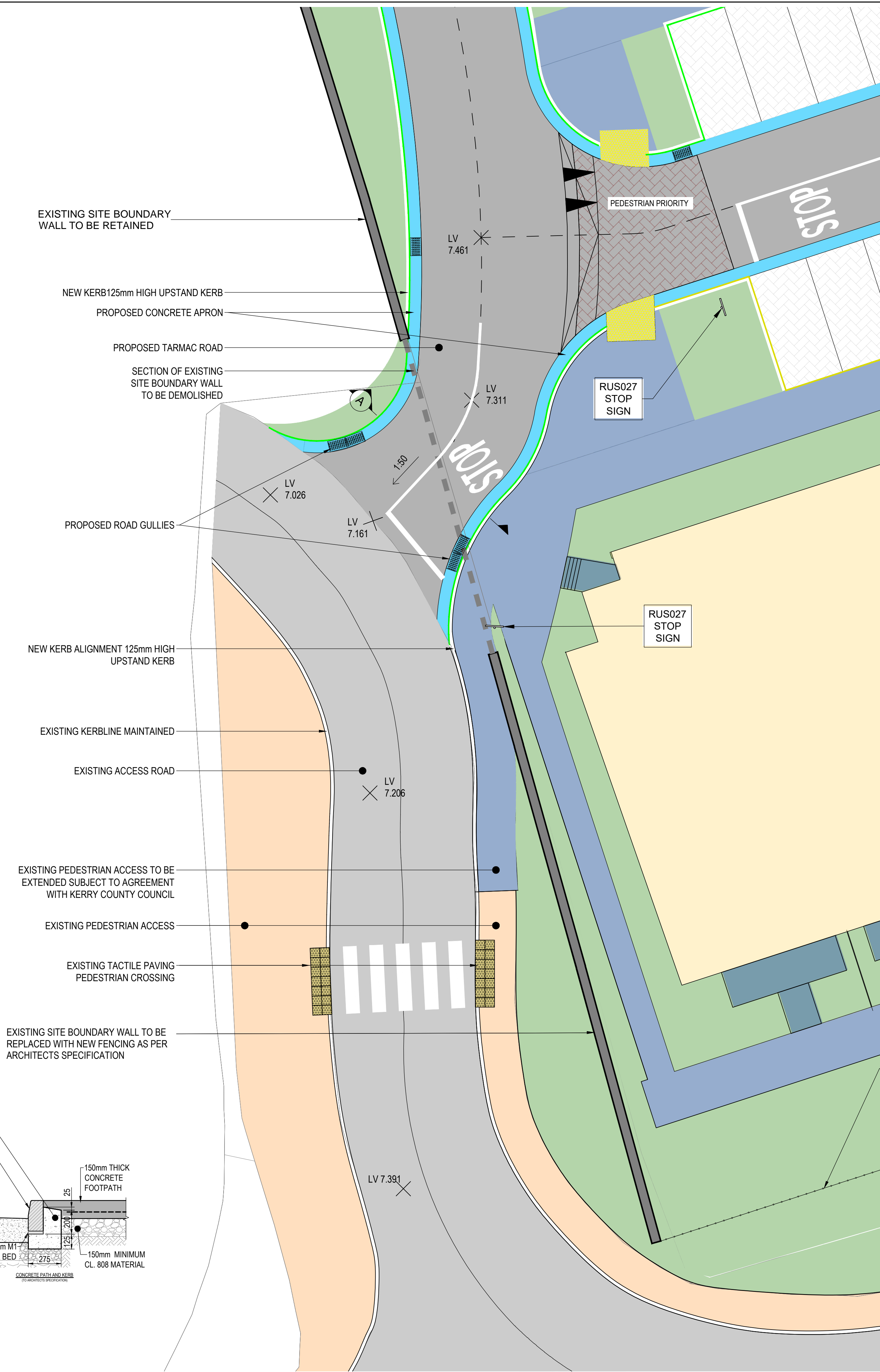
IMAGE - 1 AERIAL VIEW EXISTING SITE ENTRANCE
SCALE: NTS



PROPOSED SITE ENTRANCE
SCALE: 1:100



PROPOSED SECTION - A
SCALE: 1:20



NOTES:

1. ALL DRAWINGS ARE TO BE READ IN CONJUNCTION WITH ALL RELEVANT SPECIFICATIONS, BILLS OF QUANTITIES, ARCHITECTURAL SERVICES AND ENGINEERING DRAWINGS.
2. ANY DISCREPANCIES BETWEEN THESE DOCUMENTS SHALL BE BROUGHT TO THE ATTENTION OF THE ENGINEER, OTHERWISE.
3. ALL DIMENSIONS ARE IN MILLIMETRES, UNLESS NOTED OTHERWISE.
4. ALL LEVELS ARE IN METRES RELATED TO ORDINANCE DATUM.
5. DRAWINGS ARE NOT TO BE SCALED.

LEGEND:

| | |
|--|------------------------------|
| | PROPOSED BUILDING |
| | PROPOSED ROAD |
| | EXISTING ROAD |
| | PROPOSED CONCRETE FOOTPATH |
| | EXISTING CONCRETE FOOTPATH |
| | PROPOSED PARKING AREA |
| | PROPOSED GRASS AREA |
| | PROPOSED PEDESTRIAN PRIORITY |
| | PROPOSED ROAD GULLY |
| | EXISTING WALL |
| | STOP SIGN (RUS027) |
| | EX. WALL TO BE REMOVED |
| | PROPOSED CONCRETE APRON |

| | | | | |
|--|----------|--------------------|-------------|------|
| P01 | 25-08-23 | ISSUE FOR PLANNING | O.B. | I.B. |
| REV | DATE | DESCRIPTION | BY | APP |
| PROJECT: | | | | |
| CLOONMOORE REGENERATION LRD, TRALEE, Co. KERRY. | | | | |
| TITLE: | | | | |
| SITE ENTRANCE | | | | |
| CLIENT: | | | | |
| TULFARRIS CG LTD | | | | |
| | | | | |
| ENGINEERING AND ENVIRONMENTAL CONSULTANTS CORK TRALEE LONDON LIMERICK mwp.ie | | | | |
| DRAWN: | | CHECKED: | APPROVED: | |
| O.B. | | G.F. | I.B. | |
| PROJECT NUMBER: | | DATE: | SCALE @ A1: | |
| 23824 | | 25/08/2023 | 1:100 | |
| STATUS DESCRIPTION | | | STATUS: | |
| FOR INFORMATION | | | S2 | |
| DRAWING NUMBER: | | | | REV: |
| 23824 - MWP - 00 - 00 - DR - C - 0104 | | | | P01 |